

CCE – Sacramento



Sacramento area Highlights

California Capitol Museum (free)
Crocker Art Museum (\$10)
Train Museum (\$12)
Old Sacramento
Automobile Museum (\$10)
Downtown Art Mural walking/running tour
Large Sunday Farmers Market under freeway
Saturday Midtown Farmers Market
California State Archives (free tours)
Aerospace Museum of California (\$10-\$15)

Other non-weekend Farmers Markets
Midtown Shopping and Dining
Sutter's Fort (\$5)
Sacramento Zoo (\$15)
Folsom Lake Premium Shopping Outlets (Iron Point stop on Gold Line light rail)
Old Town Folsom (last stop on Gold Line)
Golden 1 Center
Sofia Tsakopoulos Center for the Arts(B Street Theater)
Cathedral of Blessed Sacrament

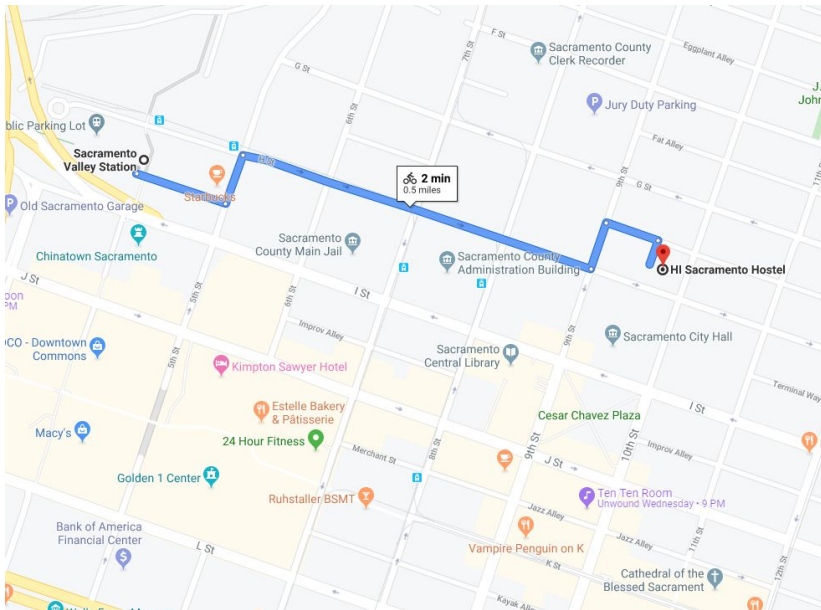


DAY 1 – Santa Cruz to Sacramento

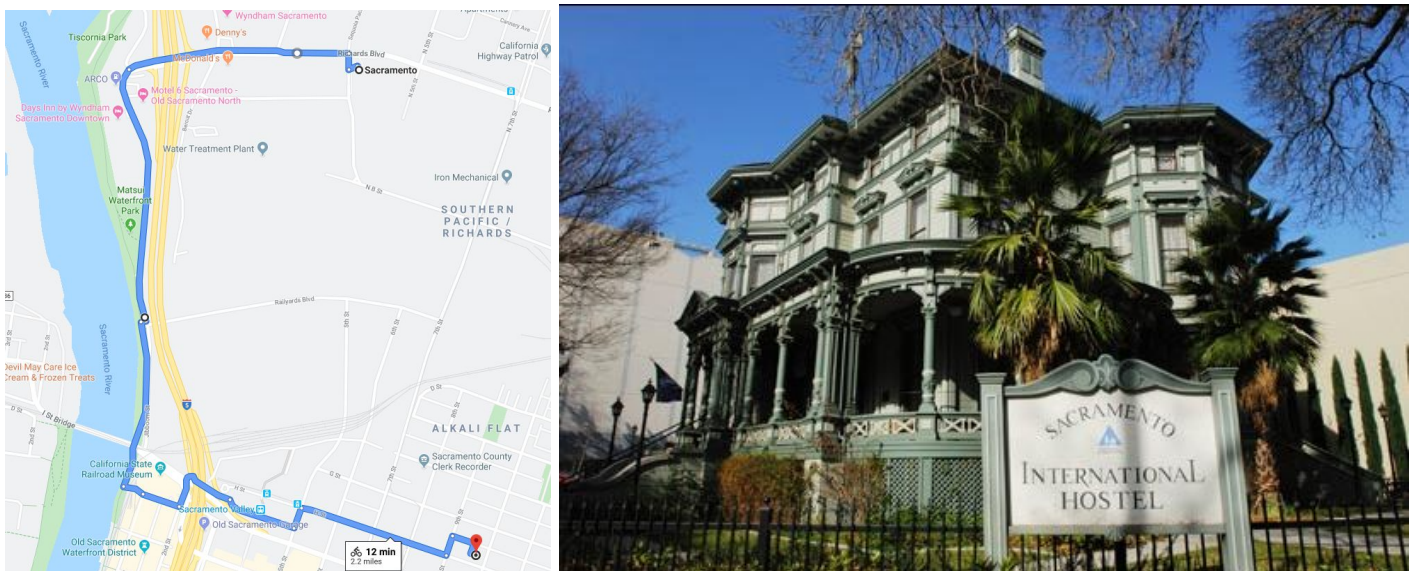
Tuesday 5/19/20

Travel from Santa Cruz to Sacramento via Greyhound and/or Amtrak. Fares for Greyhound are about \$15pp. A Greyhound and transfer to Capitol Corridor is estimated to be about \$30pp.

Sacramento train station to Hostel



Sacramento Greyhound Station to Hostel

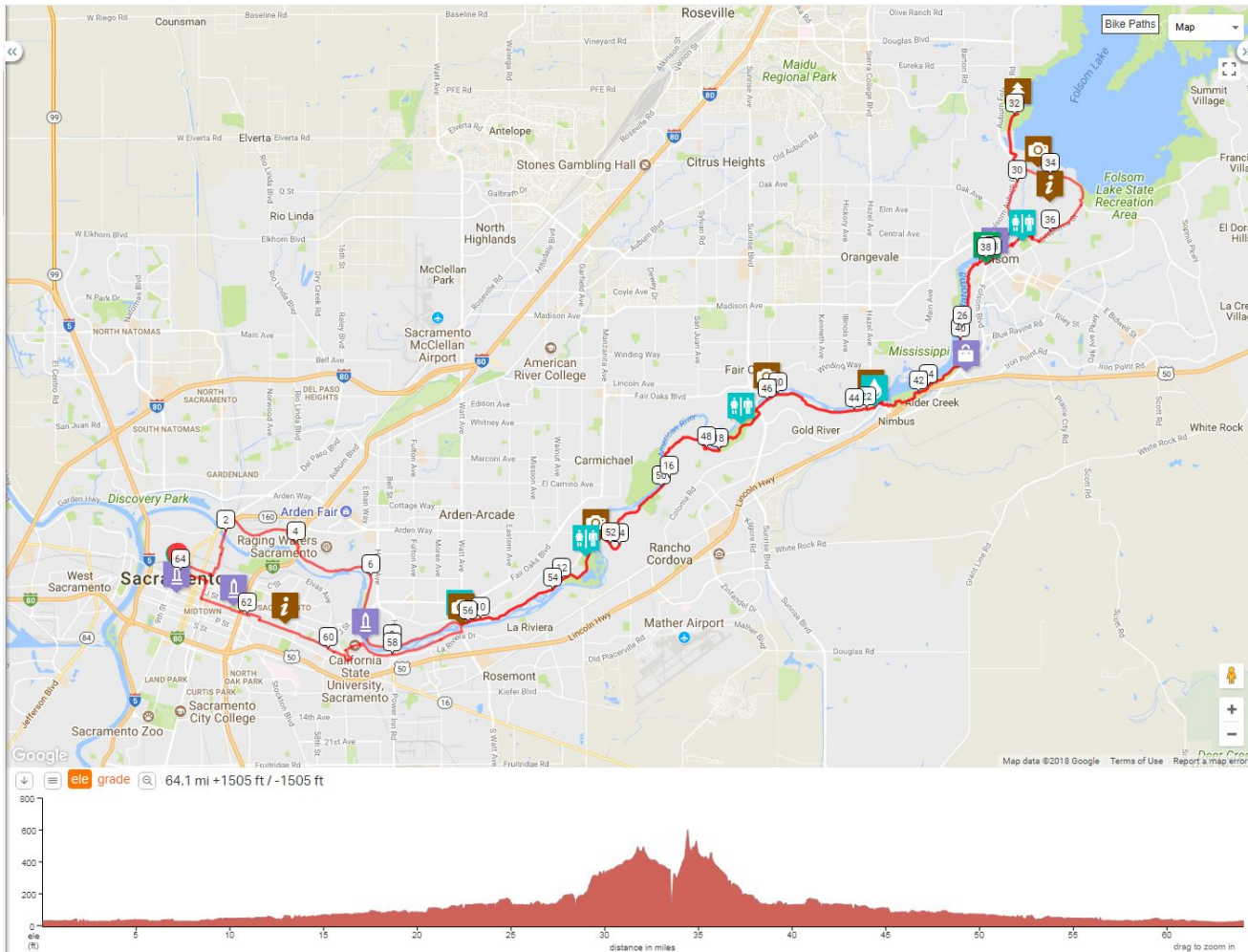


DAY 2 – Folsom Lake – 64.1mi, 1505'

Wednesday, 5/20/20

<https://ridewithgps.com/routes/26832811>

This ride is primarily on the American River Trail away from cars, with many restrooms and water stops along the way. Lunch at Beal Point at Folsom Lake. Stops include fish hatchery and Folsom Prison. Lightrail bail out option back to hostel at mile 28 or 38 in Old Folsom. On the way back we'll ride by Sacramento State University and through the Fab 40's and Nifty 50's local neighborhood with elegant homes.

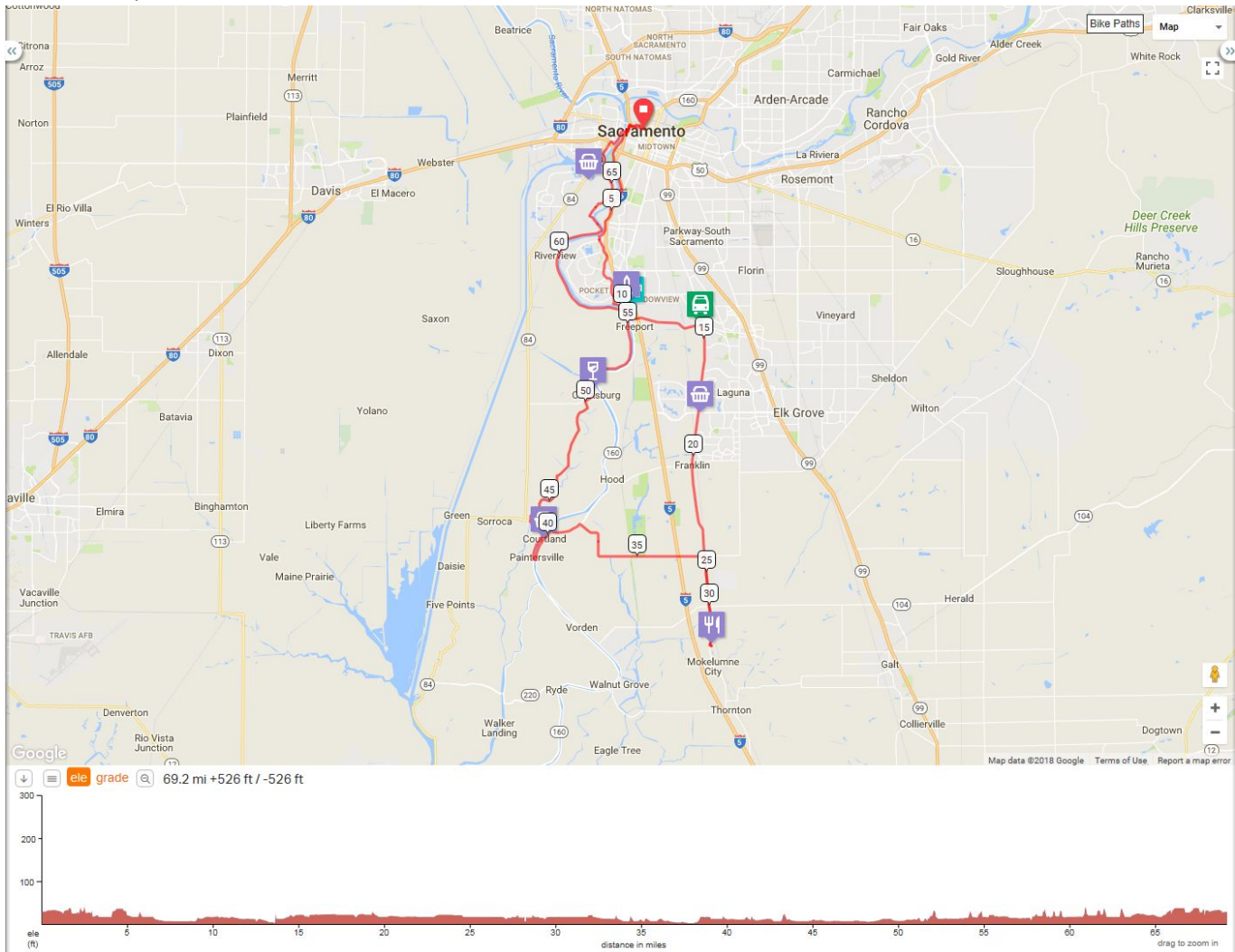


Day 3— Cosumnes Preserve – 69.2mi, 526'

Thursday, 5/21/20

<https://ridewithgps.com/routes/26828497>

This is a long flat route from Sacramento to Cosumnes River Preserve - a popular location for native and migratory birds and other wildlife. On the way there, we may tour the newer city water intake facility. Lunch at the Preserve. On the way back through the Delta we'll stop at the Old Sugar Mill which hosts a variety of wineries. Lightrail stop near Mile 15 for bailout option.



Day 4 – Lower American River Float

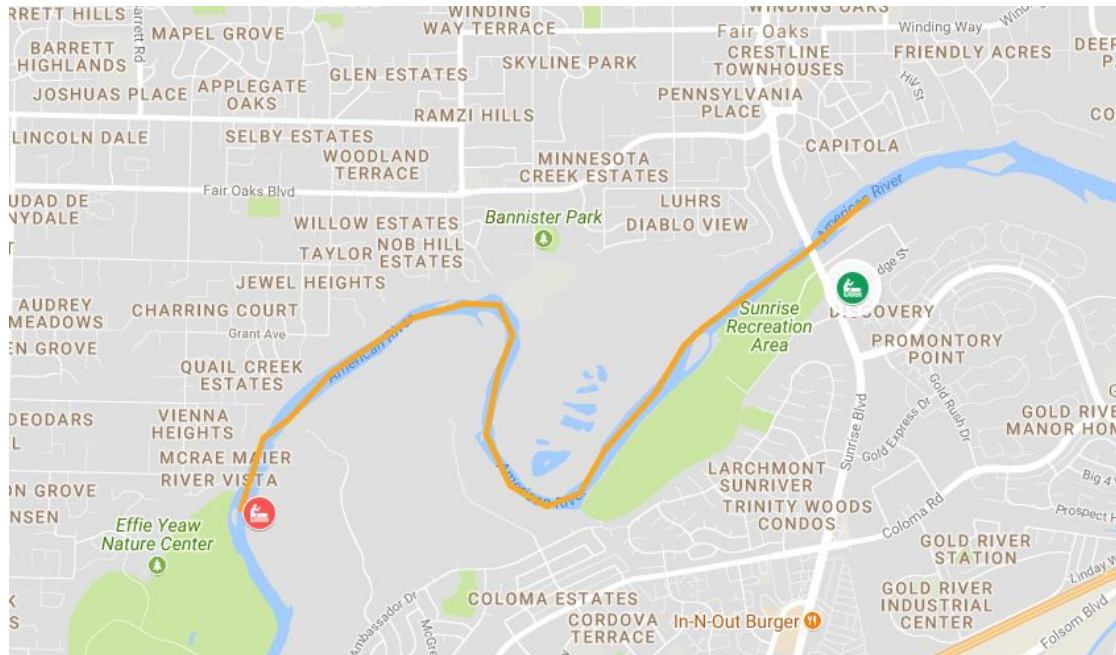
Friday, 5/22/20

<http://raftrentals.com/>

American River Raft Rentals

11257 S Bridge St, Rancho Cordova, CA 95670

Enjoy a 3-4 hour float down the American River – very popular during summer months. The water is mostly gentle (Class I-II) but still requires the use of safety vests. Pack a lunch and beverages. Estimated cost is \$20 PP.

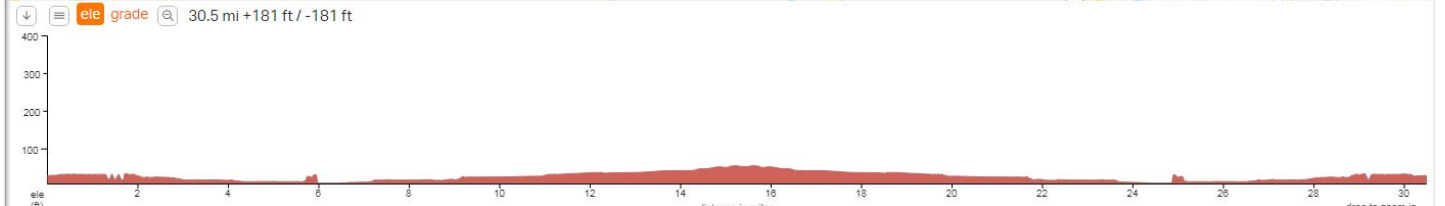
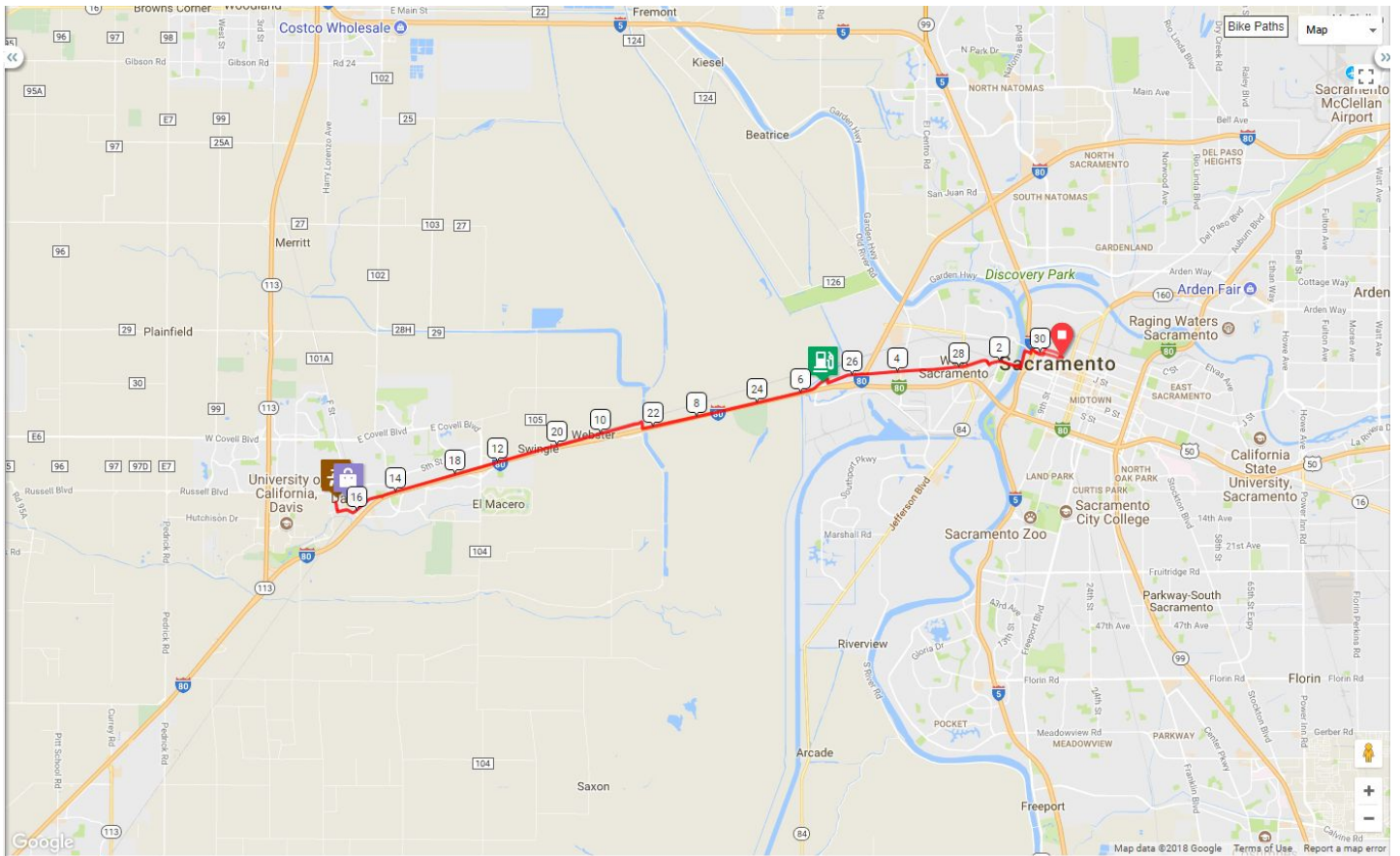


Day 5 – Davis – 30.5mi, 181'

Saturday, 5/23/20

<https://ridewithgps.com/routes/26829376>

A flat ride out of Downtown Sacramento to the Bicycling Hall of Fame located in Davis. Across the street is the Saturday Farmer's Market. Nearby is the UC Davis main campus and arboretum gardens.

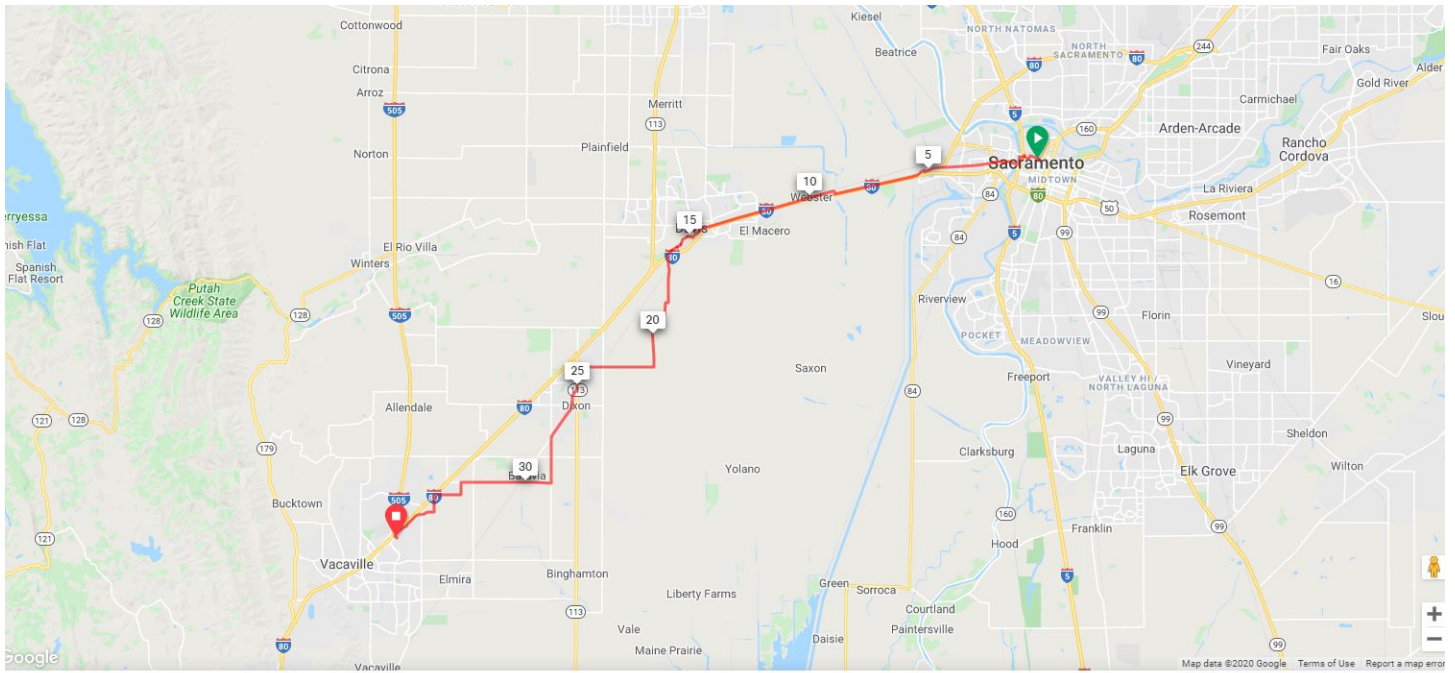


Day 6 – Ride to Vacaville- 36.7mi, 255'

Sunday, 5/24/20

<https://ridewithgps.com/routes/31664888>

A flat route leaving Sacramento through Davis and the agricultural town of Dixon. We will be staying at the Holiday Inn Express in Vacaville, which is next to many restaurants and outlet shopping.

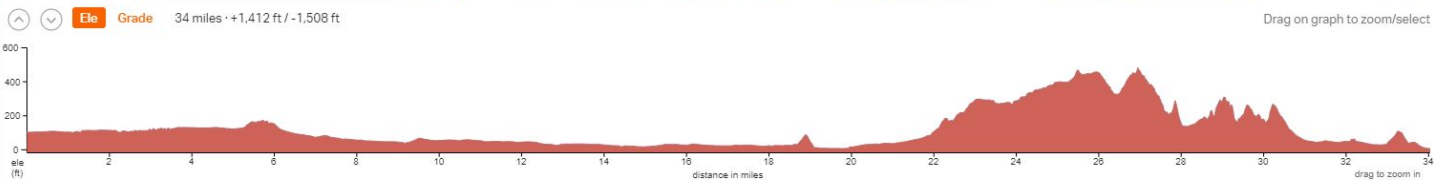
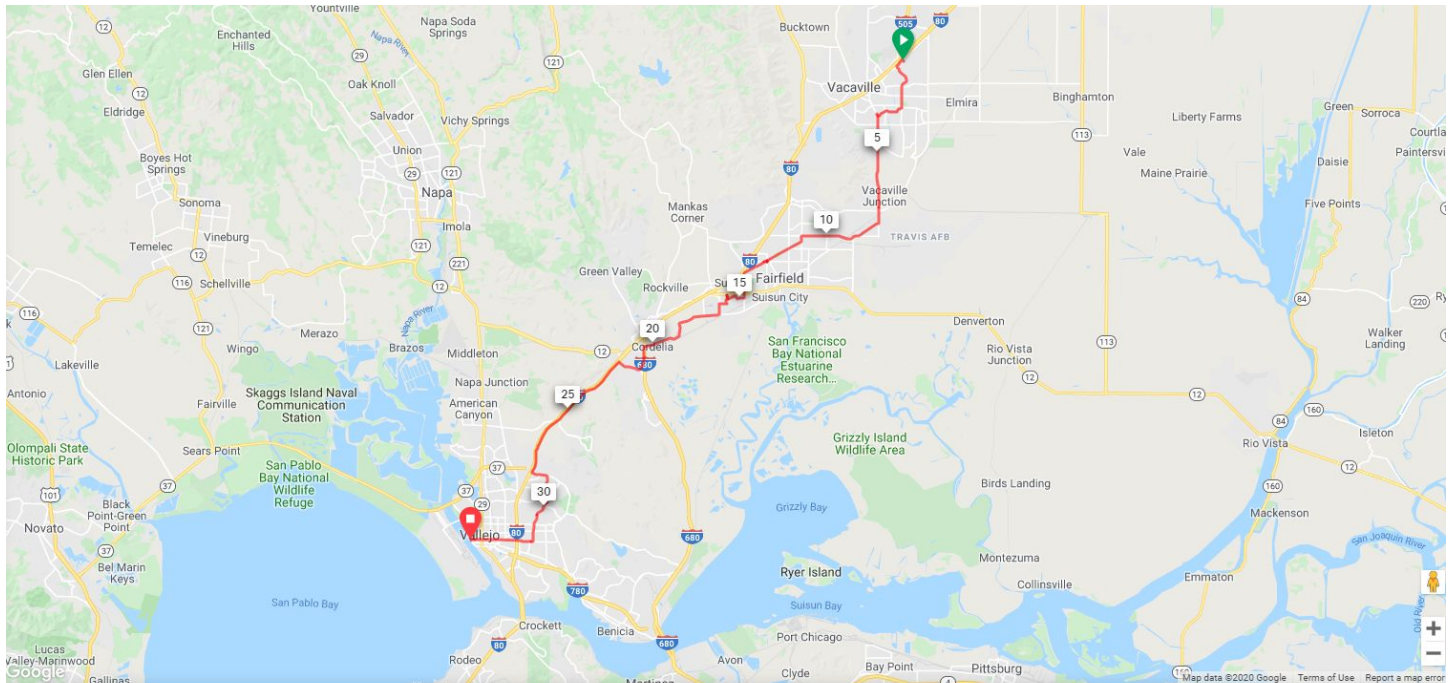


Day 7 - Ride from Vacaville to Vallejo Ferry - 34mi, 1412'

Monday, 5/25/20

<https://ridewithgps.com/routes/31665025>

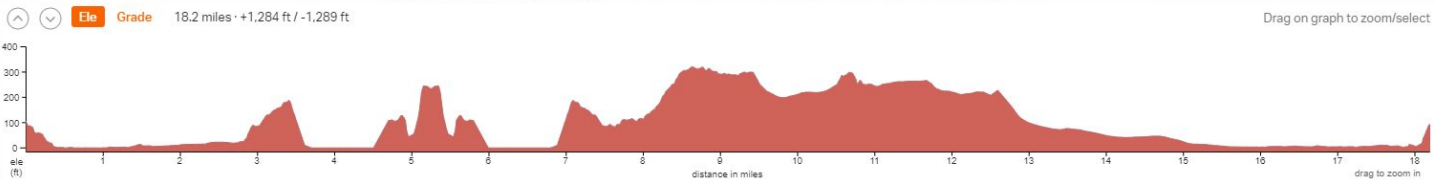
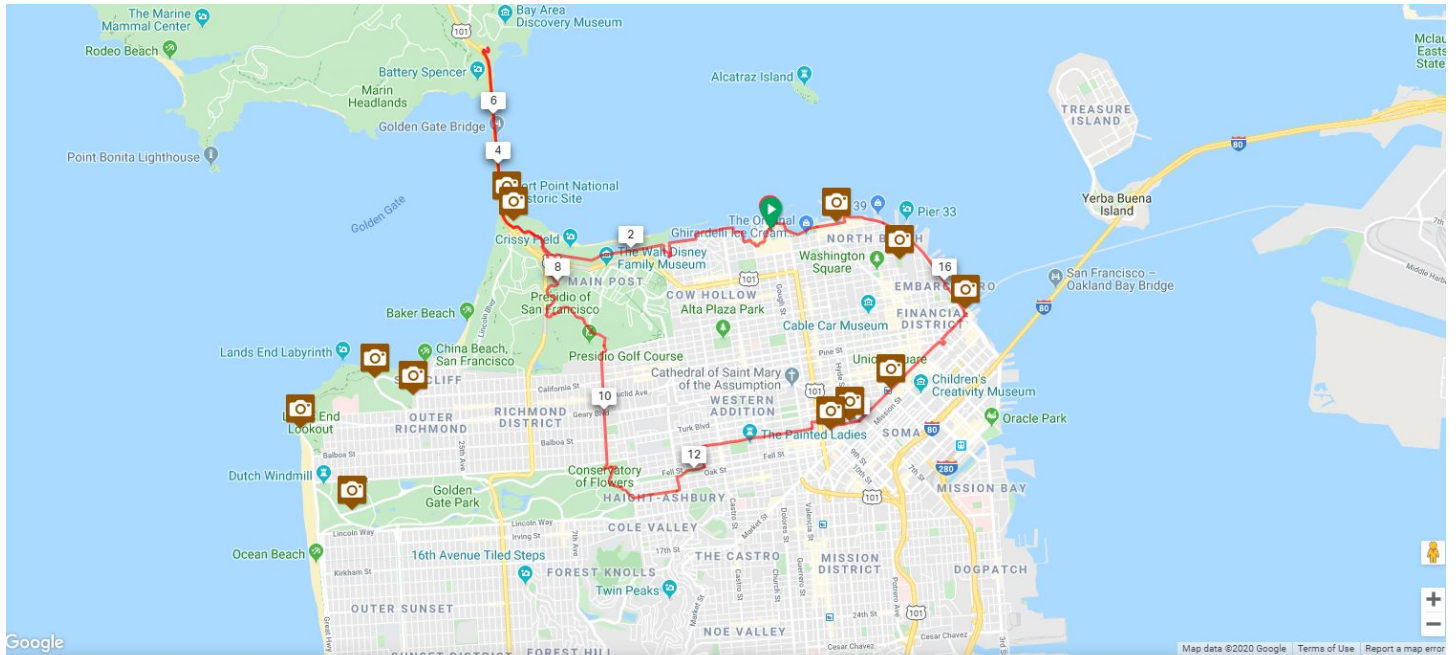
This ride starts out flat going along the Linear Park Pathway in Fairfield. We'll take a break at the Jelly Belly Candy factory. A bike trail along the highway will take us through most of climbing of the day before dropping down in Vallejo where we'll catch a ferry across the bay to San Francisco.



Day 8 - SF City bike tour -18.2mi, 1284'

Tuesday, 5/25/20

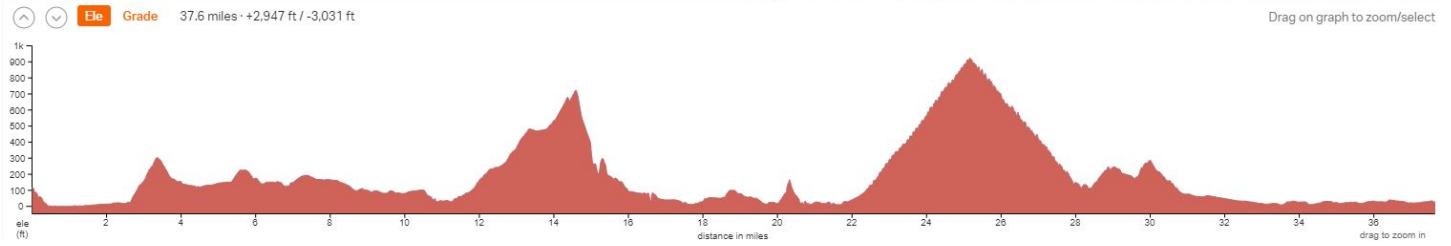
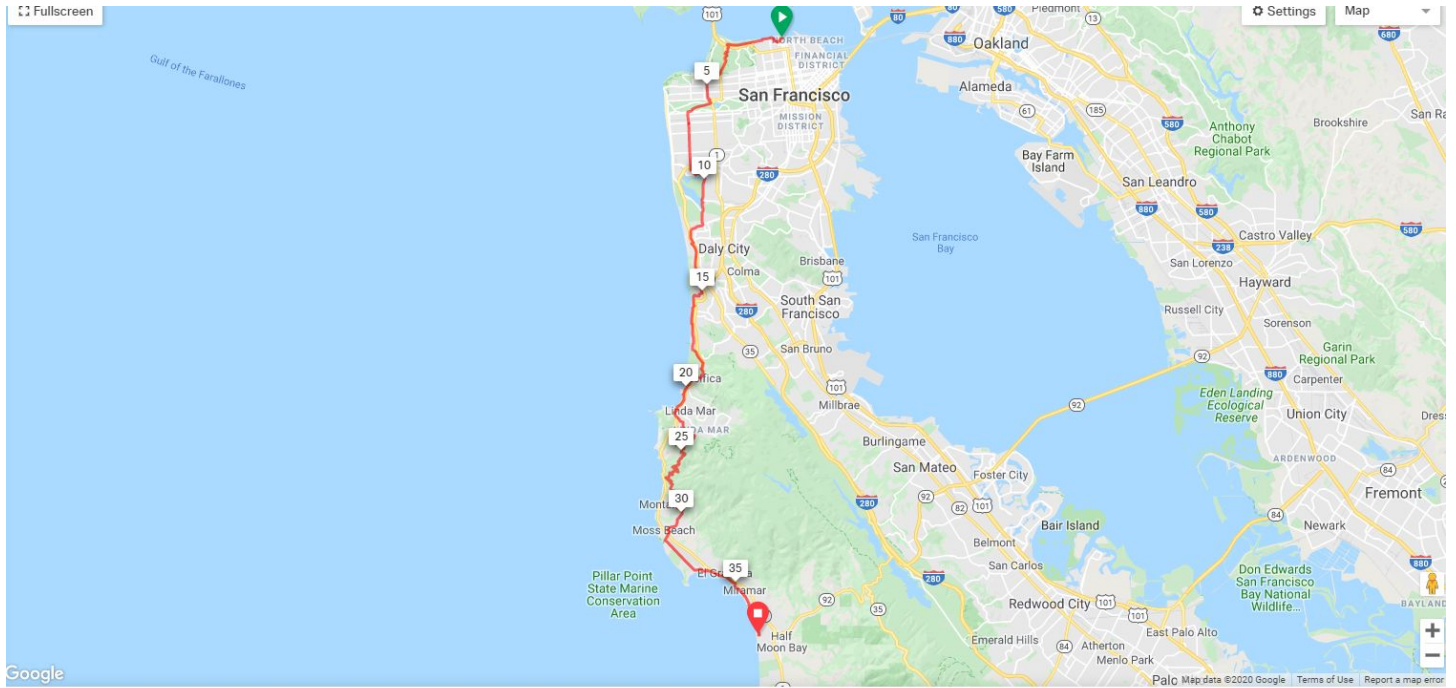
<https://ridewithgps.com/routes/29395195>



Day 9 - SF to Half Moon Bay - 37.6mi, 2947'

Wednesday, 5/26/20

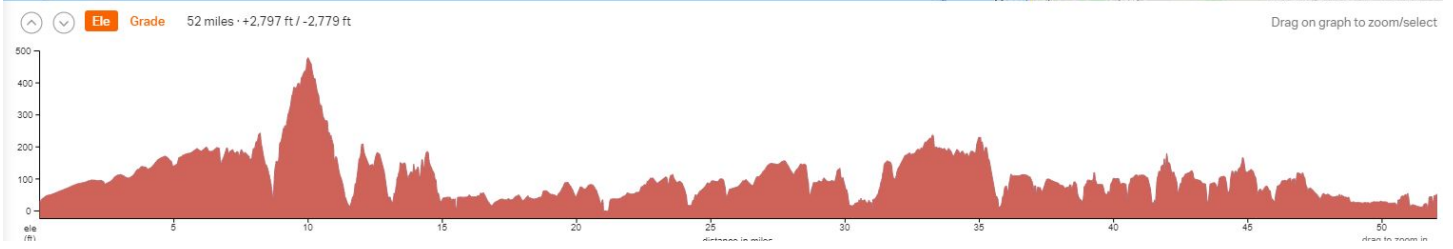
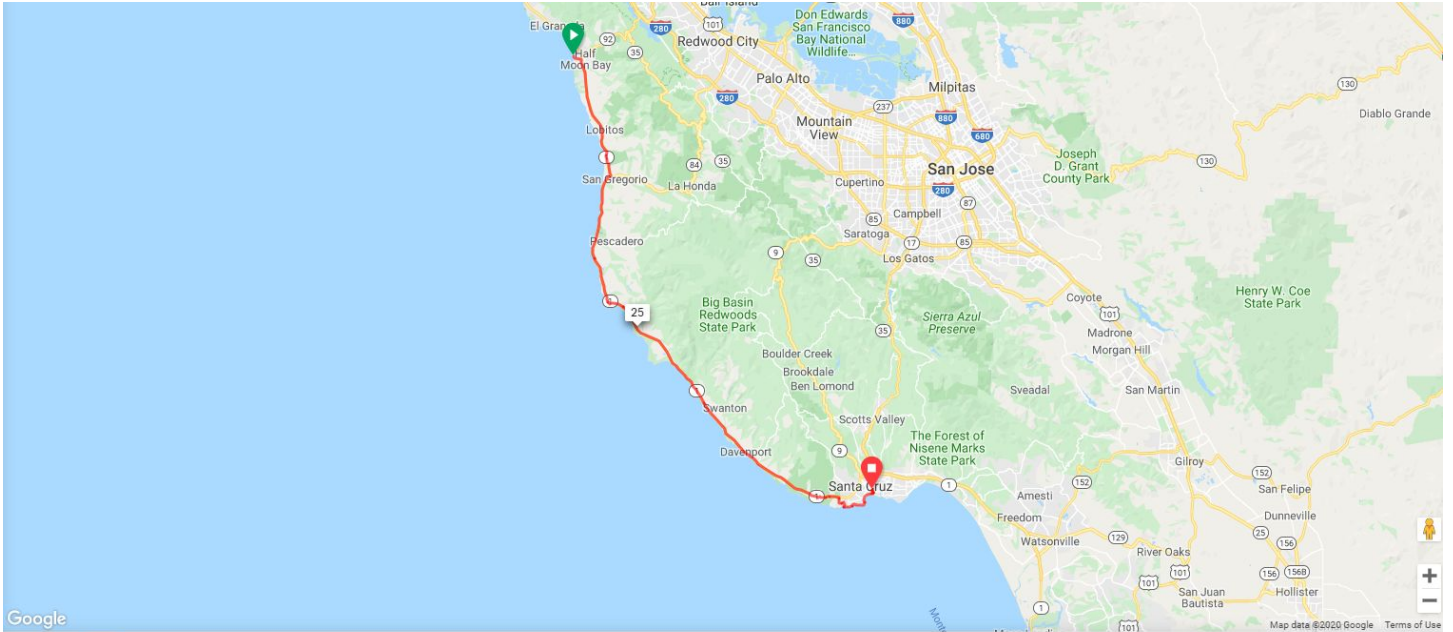
<https://ridewithgps.com/routes/29181468>



Day 10 - Half Moon Bay to Santa Cruz - 52mi, 2797'

Thursday, 5/27/20

<https://ridewithgps.com/routes/29391721>



Estimated Expenses:

Greyhound Santa Cruz to Sac: \$15

Greyhound Santa Cruz to San Jose: \$8

Amtrak San Jose to Sac: \$21

SacRT light rail single ticket - \$2.75 (\$1.35 for 62+)

SacRT light rail all day - \$7.00 (\$3.50 for 62+)

Sacramento Hostel - \$38.08 PPPN

Vehicle to haul bikes from Santa Cruz/SF - ? (possibly reach out to orgs in Sac to rent/borrow bikes locally)

Rafting on lower American River (3-4 hours) I also have a few personal kayaks:

Max. Capacity	Crew Size	Cost per Raft	Damage Waiver*	Launch Fee**
4 Person Raft	2 - 4	\$68.00	\$5	\$3
6 Person Raft	4 - 6	\$96.00	\$5	\$3
10 Person Raft	8 - 10	\$170.00	\$5	\$3
12 Person Raft	10 - 12	\$185.00	\$5	\$3
1 Person Kayak	1	\$45.00	-	\$3
2 Person Kayak	2	\$75.00	-	\$3

Price includes: raft, paddles, and life vests. Prices are subject to change without notice.

Vallejo Ferry fare: \$15.10 adult, \$7.50 senior

Schedule:

Weekday Schedule

Effective through April 27, 2018

Depart Mare Island	Depart Vallejo	Arrive SF Ferry Building	Arrive Pier 41
AM Weekdays			
5:10 AM	5:30 AM	6:30 AM	--
5:40	6:00	7:10	--
6:10	6:30	7:30	--
6:40	7:00	8:00	--
--	7:45	8:45	--
--	8:30	9:40	--
--	10:00	11:00	11:20
PM Weekdays			
--	12:00 PM	1:10 PM	--
1:40+	2:00 +	3:20	3:00
2:50	3:10	4:10	--
3:40	4:00	5:00	--
--	4:45	5:45	--
--	5:45 +	7:05	6:45
--	6:45	7:55	--

These departures are more likely to be at capacity. Arrive early as boarding is first come, first served.

Weekend Schedule

Effective March 10 to April 29, 2018

Depart Mare Island	Depart Vallejo	Arrive SF Ferry Building	Arrive Pier 41
AM Weekends			
--	10:00	11:00	11:20
11:00	11:30	12:30 PM	--
PM Weekends			
2:10 PM	2:30	3:30	3:50
3:10	3:30	4:30	--
--	5:15 +	6:40	6:15

+ To SF Ferry Building via Pier 41. All arrival times are estimates.